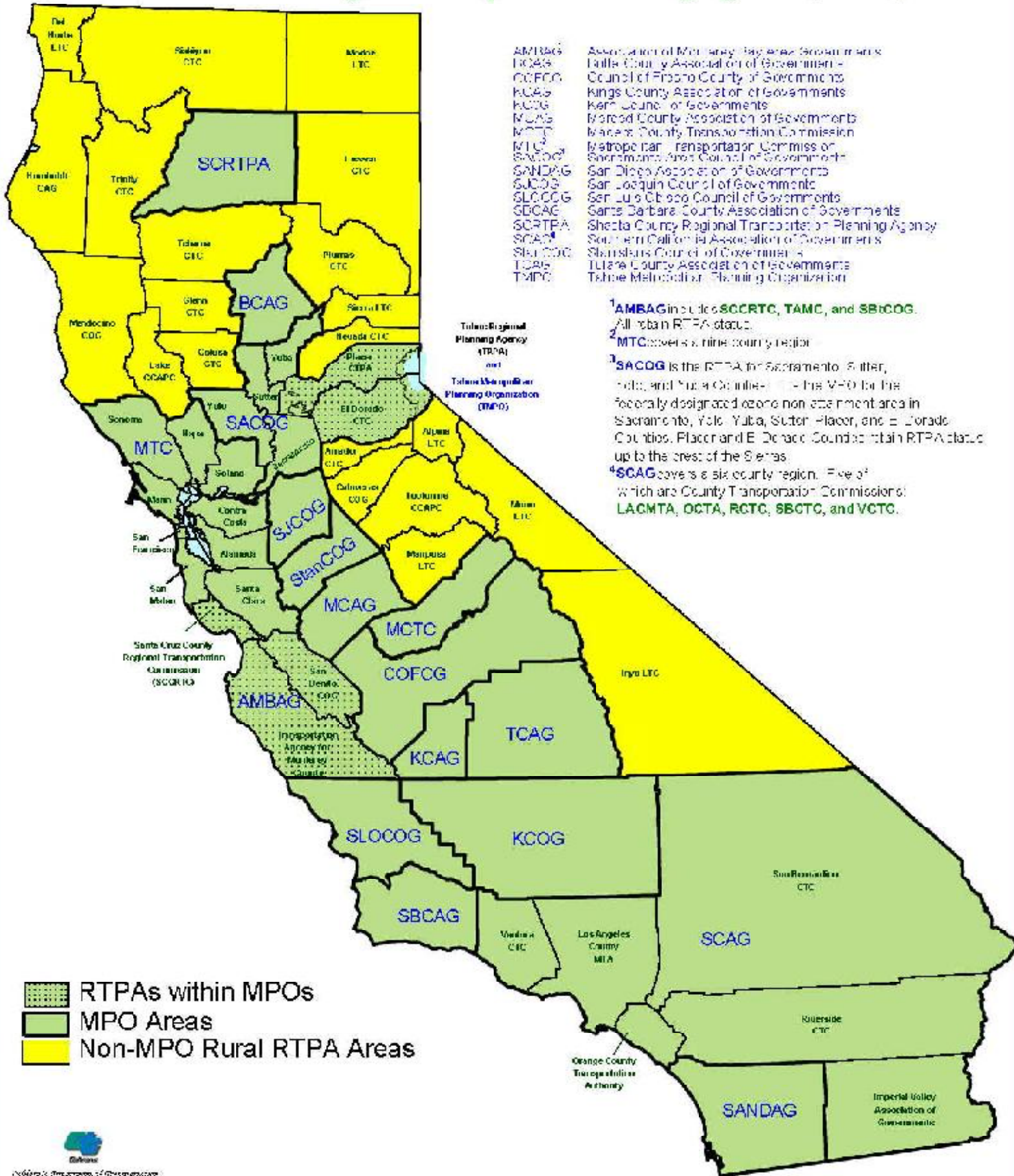





# CALIFORNIA

## Metropolitan Planning Organizations (MPOs) and Regional Transportation Planning Agencies (RTPAs)



- AMTBAG
  - COAG
  - COFCG
  - KCAG
  - KCOG
  - KOCAG
  - MCOG
  - MTC
  - SACOG
  - SANDAG
  - SJCOCG
  - SLOCOG
  - SOCOG
  - SOCAG
  - SCAG
  - SCRTPA
  - SBCTC
  - TCAG
  - TMPC
- Association of Monterey Bay Area Governments  
Butte County Association of Governments  
Council of Fresno County of Governments  
Kings County Association of Governments  
Kern County of Governments  
Merced County Association of Governments  
Monterey County Transportation Commission  
Metropolitan Transportation Commission  
Sacramento Area Council of Governments  
San Diego Association of Governments  
San Joaquin Council of Governments  
San Luis Obispo Council of Governments  
Santa Barbara County Association of Governments  
Shasta County Regional Transportation Planning Agency  
Southern California Association of Governments  
Stanislaus Council of Governments  
Tulare County Association of Governments  
Tulare Metropolitan Planning Organization

- <sup>1</sup> AMBAG includes SCRTCA, TAMC, and SBCTC. All obtain RTPA status.
- <sup>2</sup> MTC covers a nine county region.
- <sup>3</sup> SACOG is the RTPA for Sacramento, Butte, Yuba, and Yuba Counties. It is the MPO for the federally designated zone non-attainment area in Sacramento, Yuba, Yuba, Sutter-Placer, and El Dorado Counties. Placer and El Dorado Counties obtain RTPA status up to the crest of the Sierras.
- <sup>4</sup> SCAG covers a six county region. Five of which are County Transportation Commissions: LACMTA, OCTA, RCTC, SBCTC, and VCTC.

 RTPAs within MPOs  
 MPO Areas  
 Non-MPO Rural RTPA Areas